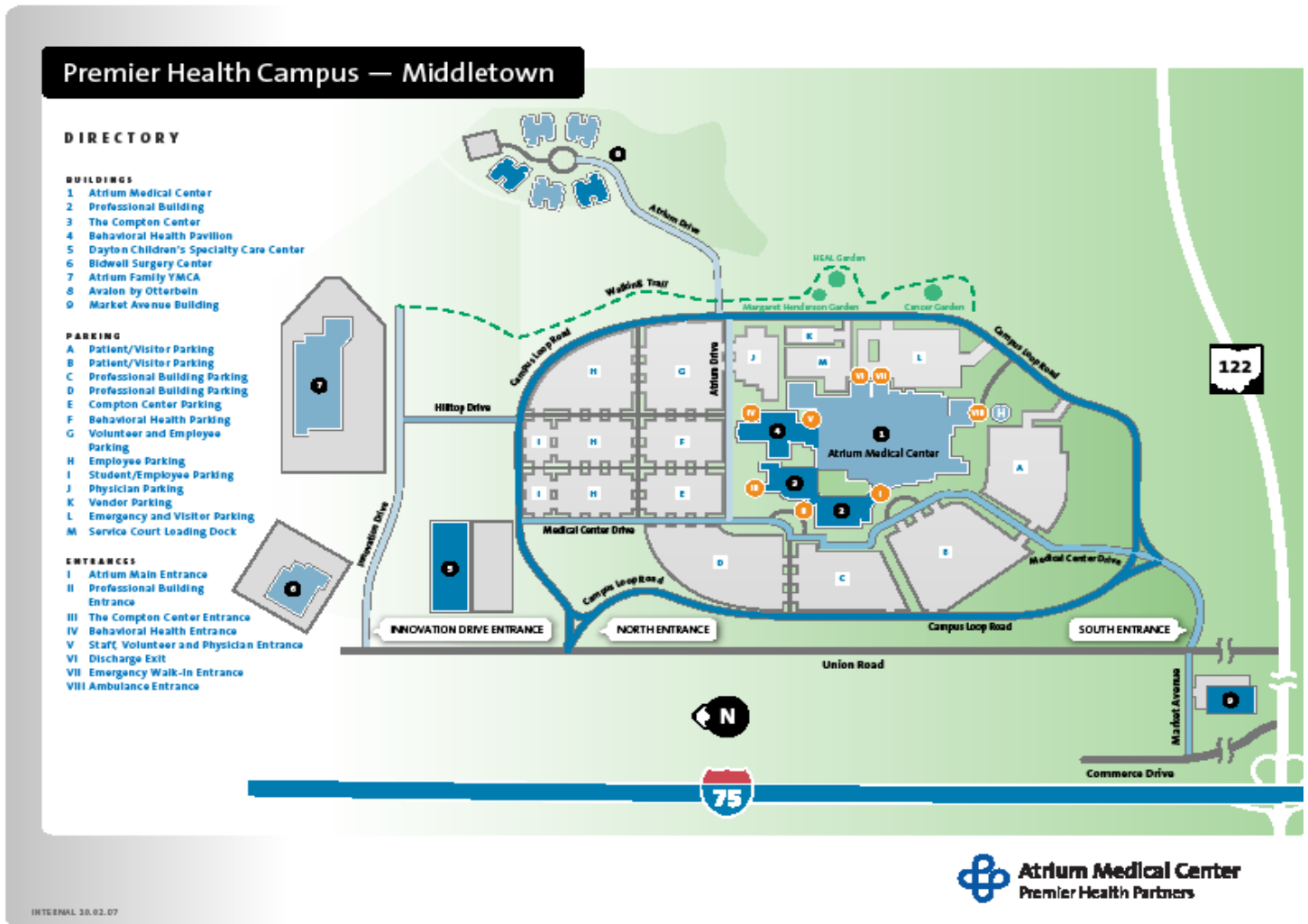


Atrium Medical Center

1 Medical Center Drive

Middletown, Ohio 45005 www.atriummedcenter.org



Directions: From South: I-75 North to the Middletown exit (Route 122). Turn right and go East on State Route 122. Turn left at Union Road. Atrium Medical Center located on your right. The first entrance is the South entrance and the second is the North entrance.

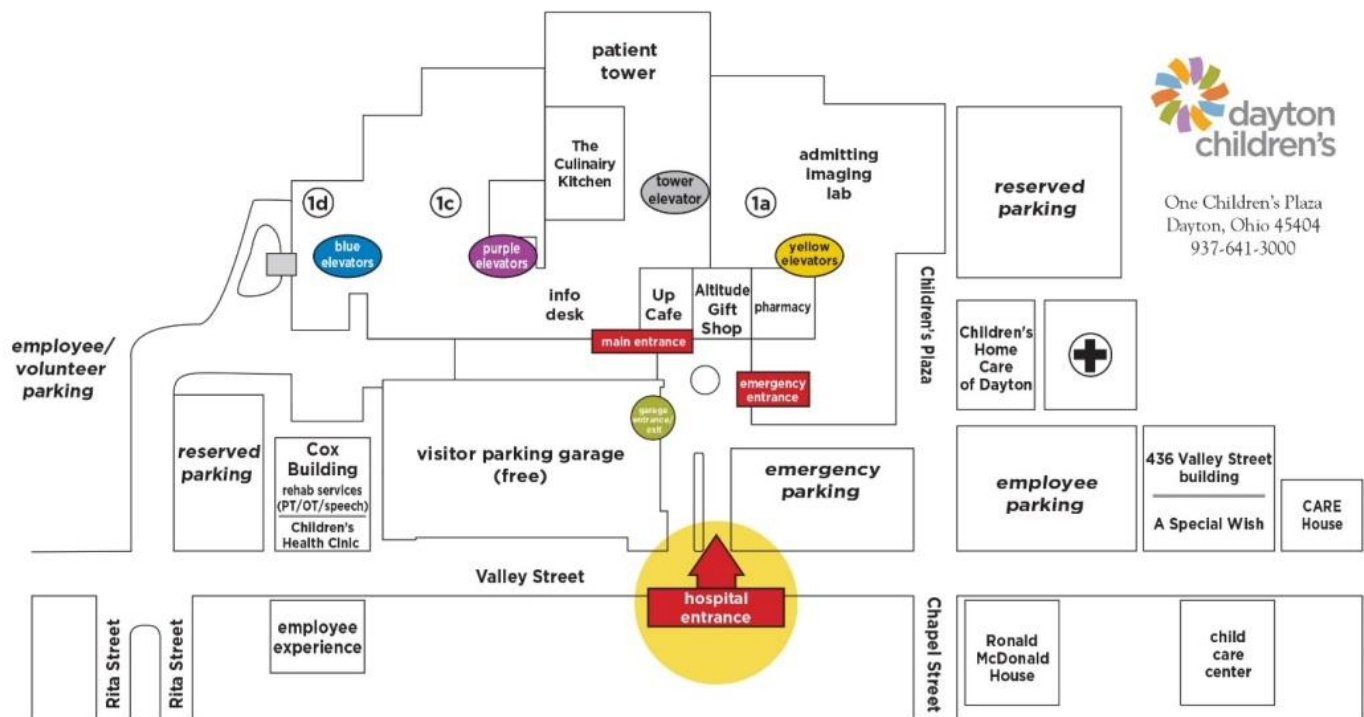
From North: I-75 South to the Middletown exit (Route 122). Turn left and go East on State Route 122. Turn left at Union Road. Atrium Medical Center located on your right. The first entrance is the South entrance and the second is the North entrance.

Direction to classrooms: Follow the signs from the main entrance.

Driving Address: One Medical Center Dr., Franklin, OH 45005 Mailing Address: PO BOX 8810 Middletown, OH 45042

Dayton Children's Hospital

One Children's Plaza, Dayton, Ohio 45404 www.childrensdayton.org



© October 2017 – Dayton Children's Hospital. All rights reserved.

Directions: From the north: I-75 south to Exit 56, Stanley Avenue. At the bottom of the exit, turn LEFT and follow Stanley Avenue east about 1 mile. Just before SR 4 (you will see it in front of you), turn RIGHT on Valley Street. Follow Valley Street about one-half mile. Dayton Children's is on the left.

From the south: I-75 north to the Stanley Avenue exit. Turn right on Stanley Ave. Follow Stanley Ave. until Valley Street. Turn right on Valley Street. Or I-675 north, Exit 13 to Rt. 35; west on Rt. 35 to the Keowee St. exit; right on Keowee to Valley St.; right on Valley St.

From the east: Rt. 35 west to the Keowee St. exit; right on Keowee St. to Valley St.; right on Valley St. From I-70 Exit 41, take Rt. 4 south to Stanley Ave. /Findlay St. exit. Turn right at bottom of exit, then left at the first light on Stanley Ave. This is Valley St. From the west: Third St. east to Keowee St.; left on Keowee St. to Valley St.; right on Valley St.

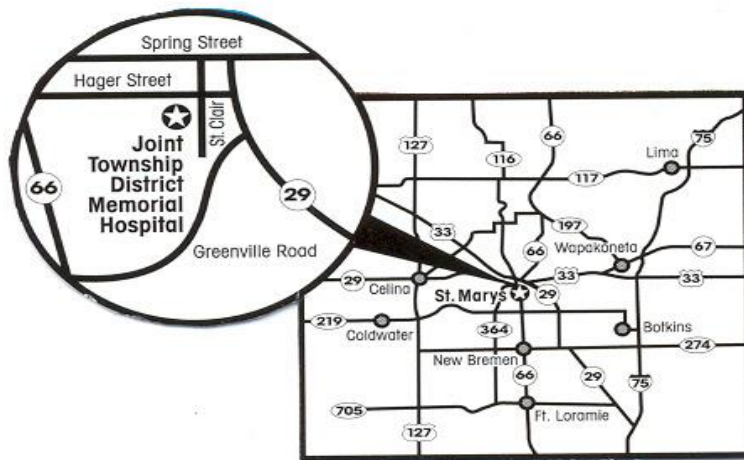
*Parking is FREE

Joint Township District Memorial Hospital

200 St. Clair Street

St. Mary's, Ohio 45885

www.grandlakehealth.org



Directions: From South: Take I-75 N to exit 93 for OH-29 toward St. Mary's/Sidney. Turn left onto OH-29W. Turn left on OH-274W/OH-29W. Turn right on OH-29W. Turn left on S. Knoxville Rd. The hospital will be on your right, the first entrance is the Main Entrance parking.

From North: Take I-75S to exit 110 for US-33W. Turn left onto Townline/Kossuth Rd. Turn right onto Co. Rd. 33A. Turn left onto OH-29E. Turn right on to Hager St. The hospital will be on your left, the first entrance is the Main Entrance Parking.

If the class is held in the hospital classrooms park on the east side and enter through the Main Entrance. Follow PCEO signs that will direct you to the classrooms which, are located on the 1st floor.

If the class is in the medical office building, see the map below.

Grand Lakes Medical Office Building

1140 South Knoxville Avenue

Saint Mary's, Ohio 45885

Enter through Suite D entrance



Kettering Health Hamilton

630 Eaton Avenue Hamilton, Ohio 45013

www.khnetwork.org



Directions:

From the East: Take OH 129 West toward Hamilton. Turn right onto Eaton Avenue. After a half-mile, Fort Hamilton Hospital will be on your right.

From the West: Take OH 129 East toward Hamilton. Turn left onto Eaton Avenue. After a half-mile, Fort Hamilton Hospital will be on your left.

Kettering Health Main Campus

3535 Southern Blvd. Kettering, Ohio 45429

www.khnetwork.org



Park here



Directions:

From North: I-75 South. Take Exit 50B for S. Springboro Rd. Turn left onto W. Dorothy Ln.

Turn right onto Southern Blvd.

The parking lot is on the left.

Kettering Health Main Campus will be on your right.

From South: I-75 North. Take Exit 47 toward Moraine/Kettering Turn right toward S. Dixie Ave.

Turn right toward W. Stroop Rd.

Turn right on W. Stroop Rd. Turn left onto Southern Blvd.

The parking lots will be on your left. The Main garage is at the second light (Main entrance). When the gate is open there is no fee. When the gate is down it is \$3/day. There is free parking in the lot across the street from the hospital. Check in and then take the main elevators to the ground floor and follow the signs.

Emergency number for the day of the program: 406.241.2485

Kettering Health Washington Township

1997 Miamisburg-Centerville Road Dayton, Ohio 45459 www.khnetwork.org



Yankee Building for Community Room Access please park here

Directions: Take I-75 to I-675 to Exit 2, State Route 725. Make a left onto State Route 725. At the second light, make a right into the hospital entrance. Alternative route: Off I-75. Take exit 44 off I-75 East onto St. Rt. 725, pass the Dayton Mall. The hospital entrance is before I-675 on the Left side.

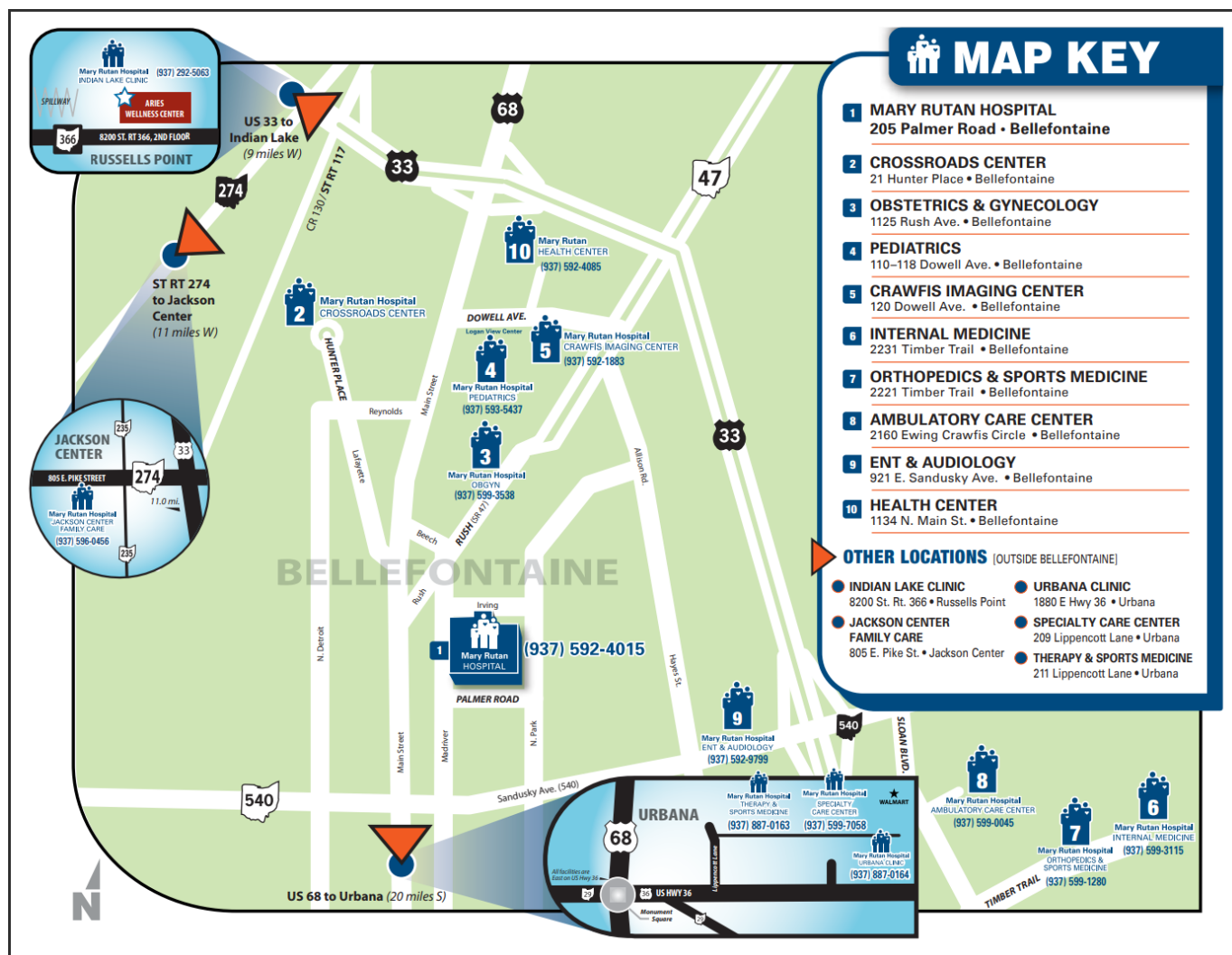
For Yankee Building – Community Room – Park on the north side of the building and preferably at the back of the lot. This building has need of patients to be able to park close to the building.

Emergency Number the day of the program: 937-401-6850

Mary Rutan Hospital

205 Palmer Ave, Bellefontaine, OH 43311

www.maryrutan.org



Directions:

From North (Option 1):

From I-75 at Wapakoneta OH take US Route 33 East approximately 30 miles towards Bellefontaine

Turn left onto US Route 68 go approximately 0.7 miles

Turn left onto Palmer Ave

From North (Option 2) From I-75 at Piqua OH take US Route 36 East approximately 24 miles towards Urbana

Turn left onto US Route 68 (in Urbana OH) for approximately 17.5 miles (note: this intersection is a traffic circle)

Turn right onto Palmer Ave

From South from I 70 near Springfield OH take US Route 68 north approximately 35 miles

Turn right onto Palmer Ave

Mercer Health

830 W. Main Street Coldwater, Ohio 45828

www.mercer-health.com/



Directions: From the North (follow I-75 South): At Wapakoneta take exit 110/ Route 33 and go West on Route 33. Route 29 will merge with Route 33. Follow Route 29 west to Celina. In Celina turn left on Route 127 South (Main Street). Turn right on State Route 219. (There should be a hospital sign there.) Take 219 through Coldwater.

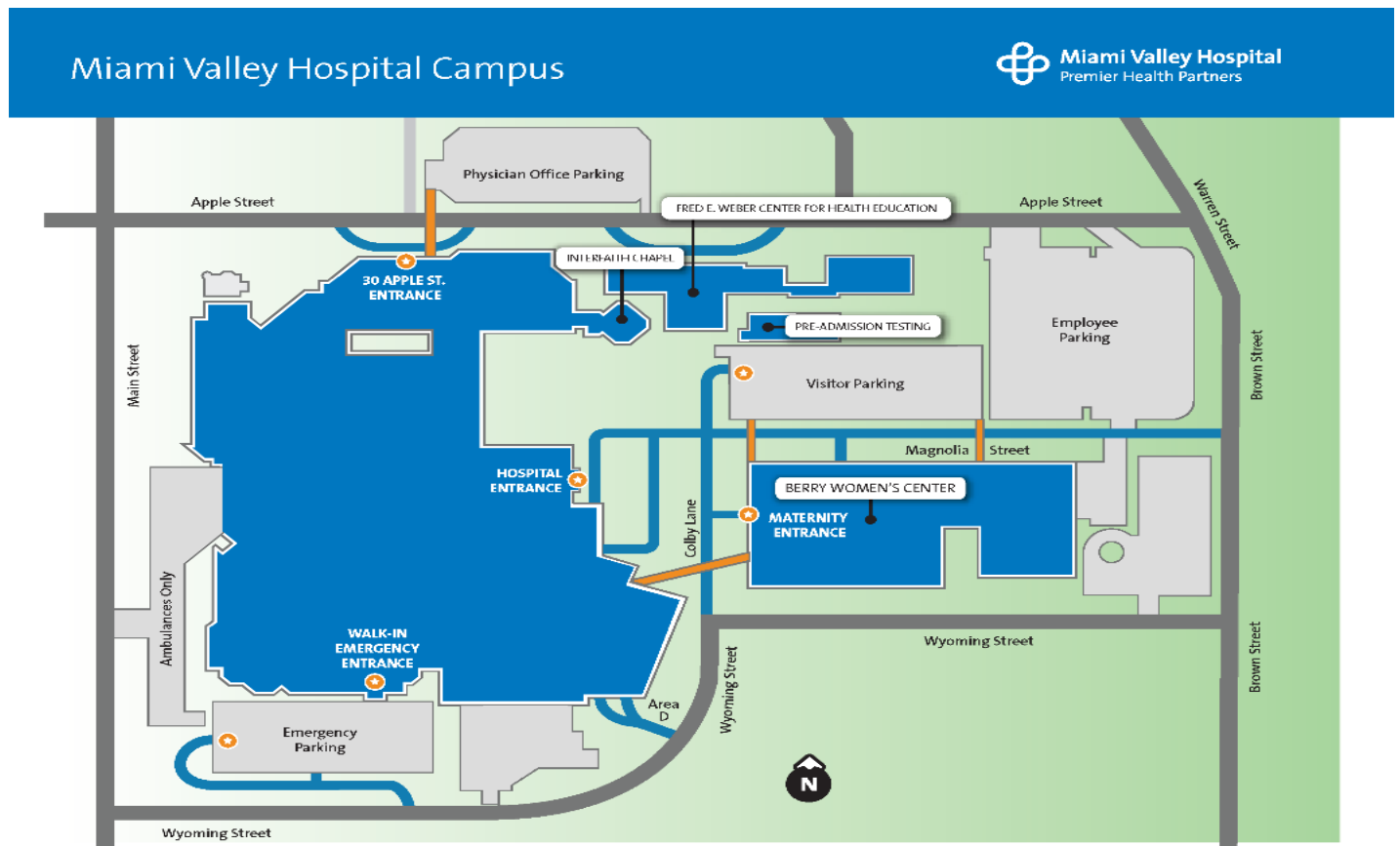
From the South (follow I-75 North): At Sydney exit 93/Route 29 and turn left. Go about 15 miles to State Route 274 and turn left. Route 274 will dead end at US Route 127. Turn right onto 127. Turn left on State Route 219. Take 219 through Coldwater.

Park in Parking Lot #3 (P3). Use West Entrance #3. Class will be down the halls in the meeting rooms on the right.

Emergency phone number the day of the program: 419-678-5363

Miami Valley Hospital

One Wyoming Street Dayton, OH 45409 www.miamivalleyhospital.org



Directions:

Parking \$5.00 per day

From the north: Take I-75 south to U.S. 35 east (exit 52B – Xenia). Continue east on U.S. 35 to the Main-Jefferson exit (this ramp exits left). Turn left at Jefferson Street and follow Jefferson/Warren streets to the hospital.

From the south: Take I-75 north to U.S. 35 east (exit 52B – Xenia). Continue east on U.S. 35 to the Main-Jefferson exit (this ramp exits left). Continue as "From the north."

From the east: Take I-70 west to I-675 south (exit 44). Continue on I-675 to U.S. 35 west (exit 13B – Dayton). Take U.S. 35 west to the Main-Jefferson exit. Continue as "From the north."

From the west via I-70: Take I-70 east to I-75 south. Continue as "From the north." From the west via U.S. 35: Take U.S. 35 east, past the I-75 interchange, to the Main-Jefferson exit (this ramp exits left). Continue as "From the north."

MVH Berry Women's Center- Once on campus, park in the Visitor Garage located on Magnolia St. (\$5.00). Go to the main entrance of the Berry Women's Center, Patient & Visitor Information Services. Take elevator **F** DOWN to W (Wyoming) and follow the signs.

Miami Valley Hospital South Class Directions

2400 Miami Valley Drive

Centerville, Ohio 45459

www.premierhealth.com/locations/hospitals/miami-valley-hospital-south

Please park in the **EMPLOYEE** parking as marked on the map.



Enter through the Cancer Center Entrance and follow the signs.

Room 1315 is near the café.

Phone: 937-438-2400. This number is for general information only. There is no OB department on this campus.

St. Rita's Medical Center:

Auxillary Conference Center

718 W. Market Street Lima Oh, 45801 www.mercy.com/locations/hospitals/lima



Directions:

From the South: Take 1-75 N to Exit 125 to OH-117 W/OH-309 W toward Kenton/Lima. Turn Left at the light onto OH-117/OH-309. Stay in the far-right lane after you turn. Continue to Bellefontaine Ave (it veers off to the right slightly after going through the 2nd light, there is a Rite Aid on the Right-hand side.) Continue straight onto Bellefontaine Ave, it will turn into Market Street eventually. You pass Lima Memorial Hospital and continue straight through the roundabout in Downtown Lima before reaching Mercy St. Rita's Medical Center on the Right. The parking garage is on the right after the Lima Public Library. Or you can park across the street from the Auxillary Conference Center. The Conference Center is on the Right side before the ambulance entrance for the Emergency Department.

From the North: Take 1-75S to Exit 125 OH-117/OH-309 Toward Kenton/Lima. Turn Right at light and stay in far-right lane. Follow remaining directions above.

Emergency Number the day of Program: 419-236-6215

Soin Medical Center
3535 Pentagon Boulevard
Beavercreek, Ohio 45431
www.khnetwork.org



Directions: From the north: Take I-75 south to U.S. 35 east (exit 52B – Xenia). Continue east on U.S. 35 to the North Fairfield exit. Go north on Fairfield Road past the Fairfield mall, turn left on Pentagon Blvd and the hospital is on your left in one mile.

From the south: Take I-75 north to U.S. 35 east (exit 52B – Xenia). Continue east on U.S. 35 to the North Fairfield exit. Go north on Fairfield Road past the Fairfield mall, turn left on Pentagon Blvd and the hospital is on your left in one mile.

From the east: Take I-70 west to I-675 south (exit 44). Continue south on I-675 to the North Fairfield Road Exit. Go left off the ramp toward the Fairfield mall. Turn right on to Pentagon Blvd and the hospital is 1 mile on the left

From the west via I-70: Take I-70 east to I-675 south. Continue south on I-675 to the North Fairfield Road Exit. Go left off the ramp toward the Fairfield mall. Turn right on to Pentagon Blvd and the hospital is 1 mile on the left

From the west via U.S. 35: Take U.S. 35 east, past the I-75 interchange, to I-675 North. Go North on 675 then exit on North Fairfield Road and turn right. Turn right on to Pentagon Blvd and the hospital in on the left in one mile.

Springfield Regional Medical Center

100 Medical Center Drive. Springfield, OH 45504 www.mercy.com/locations/hospitals/springfield



Directions:

From Dayton Take I-75 North to I-70 East. (or take Rt. 4 North to I-70 East) Take I-70 East to Springfield. Take Rt. 4 exit (Enon/Springfield). Proceed to Springfield Regional Medical Center on your left.

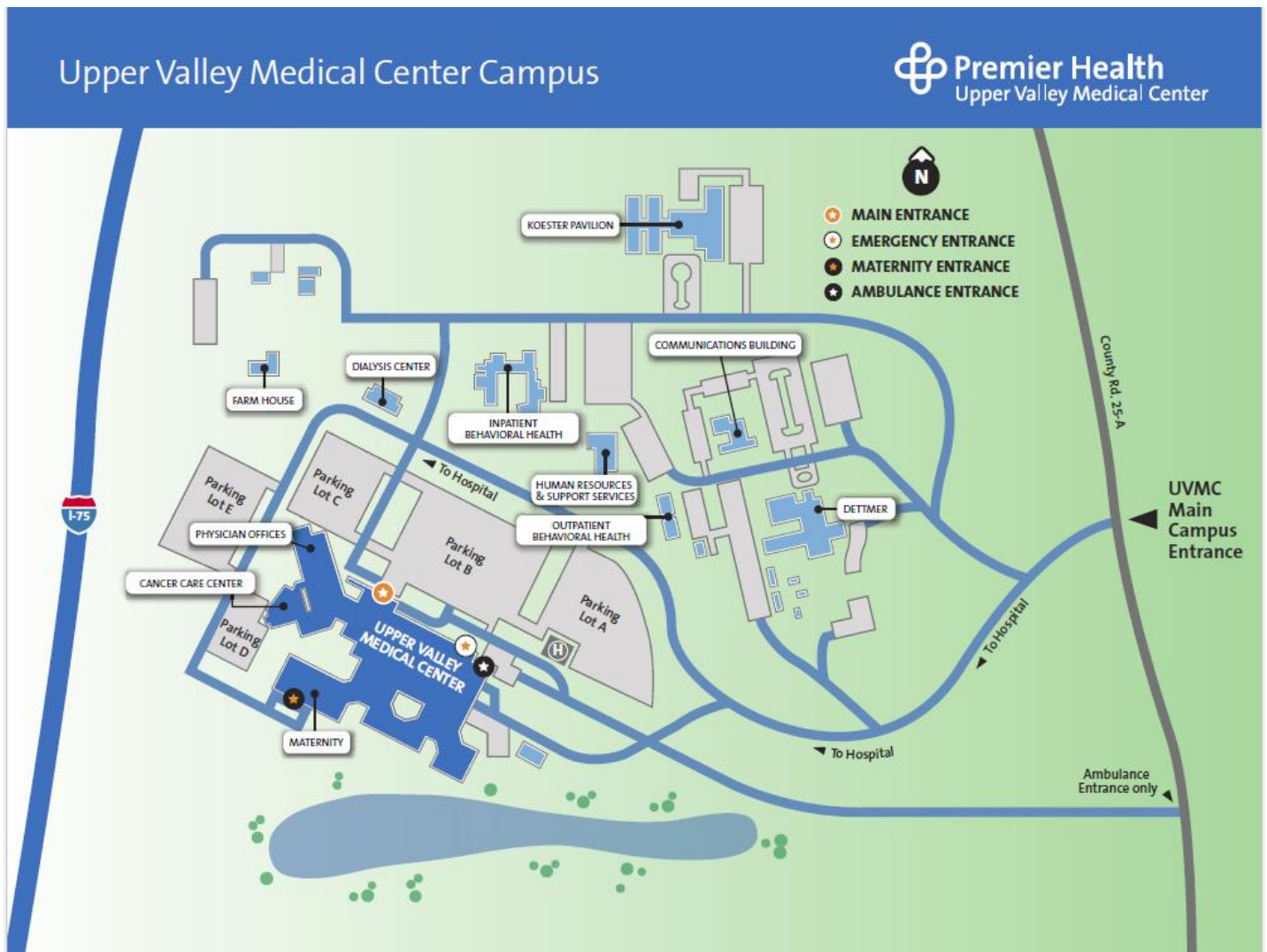
From Columbus Take I-70 West to Springfield. Take exit #54 North (St. Rt. 72). Turn left on E. North Street. Proceed to Springfield Regional Medical Center on your right.

Emergency Number the day of the Program: 937-523-3200

Upper Valley Medical Center

3130 North Dixie Highway Troy, Ohio 45373

www.uvmc.com



Directions: From I-75 take exit 78 and turn right on County Rd. 25-A (or take any other route that leads to County Rd. 25-A approximately five miles north of Troy and five miles south of Piqua.) Turn into the UVMC campus and follow the signs.

Enter through Physician Office Building entrance & go to lower level for POB conference rooms. Enter through main hospital entrance & go to lower level for conference rooms A, B, C, & D.

Emergency number the day of the program: 937-440-4900

Wayne HealthCare

835 Sweitzer Street Greenville, Ohio 45331 <http://waynehealthcare.org>

Wayne HealthCare Campus

Driving Directions

835 Sweitzer Street, Greenville, Ohio 45331

From the North

- Take 118 South
- Turn left on N. Broadway St. (49/121/571)
- At traffic circle, take second exit onto S. Broadway St. (49/121)
- Turn right onto W. Fourth St.
- W. Fourth St. turns left and becomes Sweitzer St.
- The hospital will be on your left
- See Campus/Parking Map below

From the South

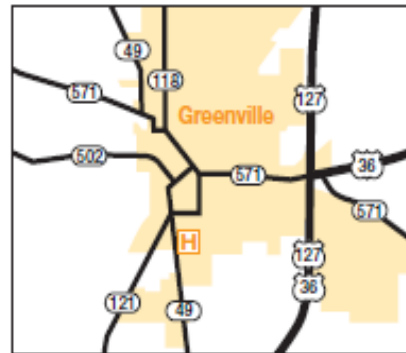
- Take 49 North
- 49 becomes Sweitzer St.
- The hospital will be on your right
- See Campus/Parking Map below

From the East

- Take 36 West
- 36 becomes Martin St. (571)
- Turn left on Washington Ave. (121/49)
- Turn right on Pine St. (121/49)
- Turn left on Sweitzer St. (49)
- The hospital will be on your left
- See Campus/Parking Map below

From the West

- Take 502 East
- 502 becomes Vine St.
- Turn right onto W. Fourth St.
- W. Fourth St. turns left and becomes Sweitzer St. (49)
- The hospital will be on your left
- See Campus/Parking Map below



Wayne HealthCare

Building Directory



1ST FLOOR

HARRISON ENTRANCE

- (A) Birthing Center
- (B) Wellness Center
- (C) Community Rooms 1, 2 & 3

EMERGENCY ENTRANCE

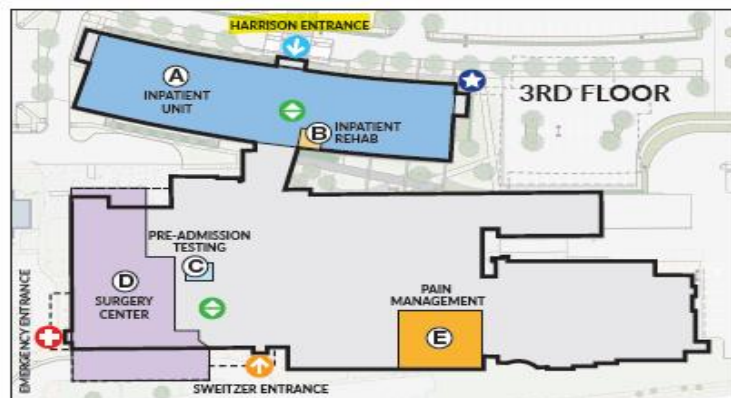
- (D) Emergency Department

SWEITZER ENTRANCE

- (E) Imaging
- (F) Registration
- (G) Women's Center
- (H) Outpatient Lab
- (I) Medical Records

DELIVERY ENTRANCE

- (J) Materials/Delivery Entrance



2ND FLOOR

SWEITZER ENTRANCE

- (C) Senior Behavioral Health

3RD FLOOR

HARRISON ENTRANCE

- (A) Inpatient Unit
- (B) Inpatient Rehab

SWEITZER ENTRANCE

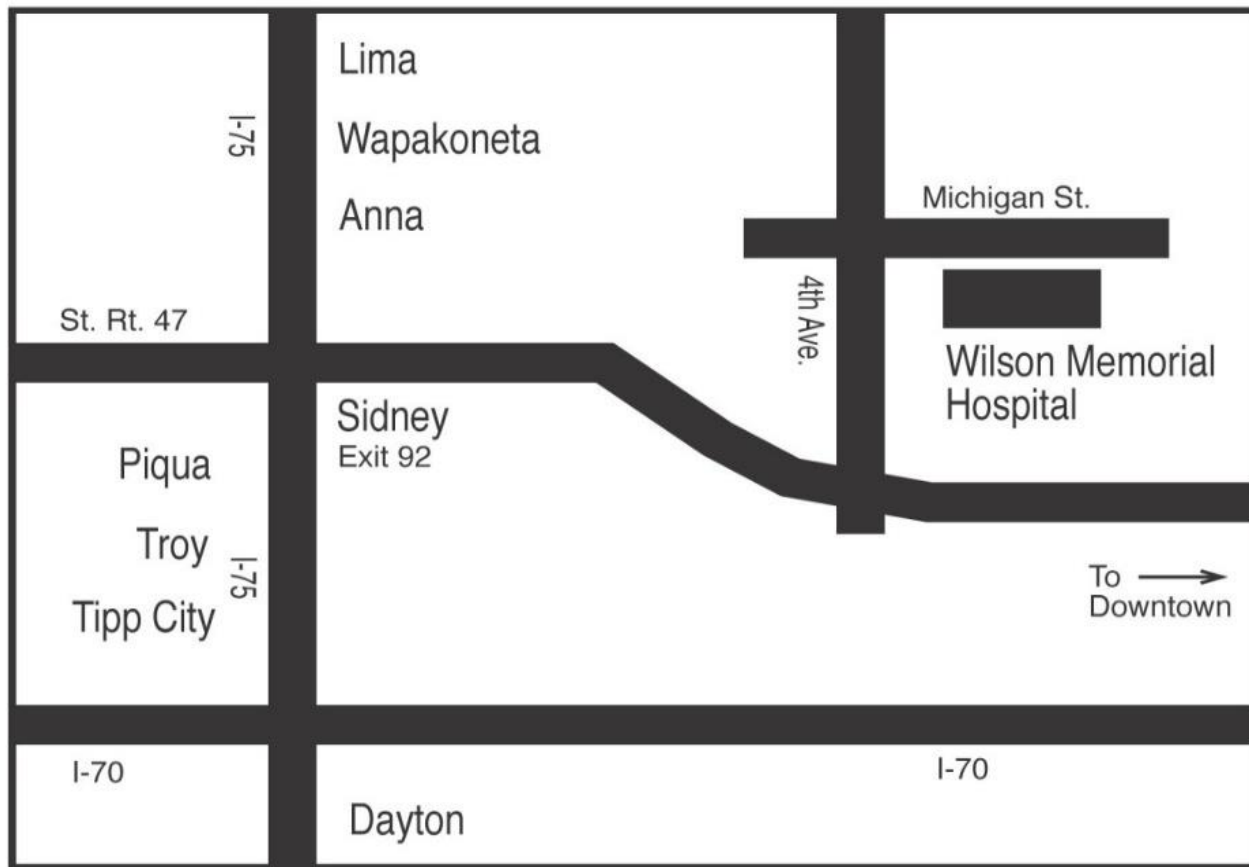
- (C) Pre-Admission Testing
- (D) Surgery Center
- (E) Pain Management Center

4TH FLOOR

Phone number: 937-548-1141

Wilson Health

915 Michigan Street Sidney, Ohio 45365 www.wilsonhealth.org



Directions: From the South and North: Take I-75 to exit 92. Turn East onto State Route 47. At the second light turn left onto Fourth Ave. At the next light turn right onto Michigan St. Turn right into the hospital.

From the East: Take St. Rt. 47 West into Sidney. Stay on St. Rt. 47 through downtown Sidney. Turn right at Fourth St. At the next light turn right onto Michigan St. and turn right into the hospital.

West: Take St. Rt. 47 East into Sidney. Go through five lights. At the sixth light turn left onto Fourth St. At next light turn right onto Michigan St. and turn right into hospital.

Classes are held in the lower level of the Professional Building. Park in the front parking lot, the Professional Building is on the right, adjacent to the main entrance.

Emergency phone number the day of the program: 937-498-539